










































































































































































































































































































30.483 Sumiswald-Grünen - Huttwil 

Stand: 7. November 2022

	35053 ()	35053 ()	35063 ()	35063 ()	35067 ()	35073 ()	35073 ()	35083 ()	35083 ()	35093 ()	35093 ()
1 Sumiswald-Grünen, Bahnhof	 05 15 10	 05 16 11	 06 15 10	 06 16 11	 06 44	 07 15 10	 07 16 11	 08 15 10	 08 16 11	 09 15 10	 09 16 11
Sumiswald, Post	 05 16	 05 17	 06 16	 06 17	 06 45	 07 16	 07 17	 08 16	 08 17	 09 16	 09 17
Sumiswald, Dorfgasse	 05 16	 05 17	 06 16	 06 17	 06 45	 07 16	 07 17	 08 16	 08 17	 09 16	 09 17
Sumiswald, Gammenthal	 05 18	 05 19	 06 18	 06 19	 06 47	 07 18	 07 19	 08 18	 08 19	 09 18	 09 19
Sumiswald, Griesbach	 05 19	 05 20	 06 19	 06 20	 06 48	 07 19	 07 20	 08 19	 08 20	 09 19	 09 20
Affoltern-Weier, Bahnhof	 05 23	 05 24	 06 23	 06 24	 06 52	 07 23	 07 24	 08 23	 08 24	 09 23	 09 24
Häusermoos, Dorf	 05 25	 05 26	 06 25	 06 26	 06 54	 07 25	 07 26	 08 25	 08 26	 09 25	 09 26
Dürrenroth, Fuchsloch	 05 28	 05 29	 06 28	 06 29	 06 57	 07 28	 07 29	 08 28	 08 29	 09 28	 09 29
Dürrenroth, Gärbihof	 05 28	 05 29	 06 28	 06 29	 06 57	 07 28	 07 29	 08 28	 08 29	 09 28	 09 29
Dürrenroth, Dorf	 05 30	 05 31	 06 30	 06 31	 06 59	 07 30	 07 31	 08 30	 08 31	 09 30	 09 31
Dürrenroth, Hulligen	 05 31	 05 32	 06 31	 06 32	 07 00	 07 31	 07 32	 08 31	 08 32	 09 31	 09 32
Schweinbrunnen	 05 32	 05 33	 06 32	 06 33	 07 01	 07 32	 07 33	 08 32	 08 33	 09 32	 09 33
Huttwil, Schwarzenbach	 05 34	 05 35	 06 34	 06 35	 07 03	 07 34	 07 35	 08 34	 08 35	 09 34	 09 35
Huttwil, Alterssiedlung	 05 35	 05 36	 06 35	 06 36	 07 04	 07 35	 07 36	 08 35	 08 36	 09 35	 09 36
Huttwil, Bahnhof	 05 40 10	 05 40 11	 06 40 10	 06 40 11	 07 09	 07 40 10	 07 40 11	 08 40 10	 08 40 11	 09 40 10	 09 40 11

	35103 ()	35103 ()	35113 ()	35113 ()	35123 ()	35123 ()	35133 ()	35133 ()	35143 ()	35143 ()	35153 ()
1 Sumiswald-Grünen, Bahnhof	 10 15 10	 10 16 11	 11 15 10	 11 16 11	 12 15 10	 12 16 11	 13 15 10	 13 16 11	 14 15 10	 14 16 11	 15 15 10
Sumiswald, Post	 10 16	 10 17	 11 16	 11 17	 12 16	 12 17	 13 16	 13 17	 14 16	 14 17	 15 16
Sumiswald, Dorfgasse	 10 16	 10 17	 11 16	 11 17	 12 16	 12 17	 13 16	 13 17	 14 16	 14 17	 15 16
Sumiswald, Gammenthal	 10 18	 10 19	 11 18	 11 19	 12 18	 12 19	 13 18	 13 19	 14 18	 14 19	 15 18
Sumiswald, Griesbach	 10 19	 10 20	 11 19	 11 20	 12 19	 12 20	 13 19	 13 20	 14 19	 14 20	 15 19
Affoltern-Weier, Bahnhof	 10 23	 10 24	 11 23	 11 24	 12 23	 12 24	 13 23	 13 24	 14 23	 14 24	 15 23
Häusermoos, Dorf	 10 25	 10 26	 11 25	 11 26	 12 25	 12 26	 13 25	 13 26	 14 25	 14 26	 15 25
Dürrenroth, Fuchsloch	 10 28	 10 29	 11 28	 11 29	 12 28	 12 29	 13 28	 13 29	 14 28	 14 29	 15 28
Dürrenroth, Gärbihof	 10 28	 10 29	 11 28	 11 29	 12 28	 12 29	 13 28	 13 29	 14 28	 14 29	 15 28
Dürrenroth, Dorf	 10 30	 10 31	 11 30	 11 31	 12 30	 12 31	 13 30	 13 31	 14 30	 14 31	 15 30
Dürrenroth, Hulligen											

30.483 Sumiswald-Grünen - Huttwil

Stand: 7. November 2022

	35213 (Sb)	35213 (Sb)	35233 (Sb)	35233 (Sb)
➔				
† 1 Sumiswald-Grünen, Bahnhof	☉ 21 15 10	☉ 21 16 11	☉ 23 15 10	☉ 23 16 11
Sumiswald, Post	● 21 16	● 21 17	● 23 16	● 23 17
Sumiswald, Dorfgasse	● 21 16	● 21 17	● 23 16	● 23 17
Sumiswald, Gammenthal	● 21 18	● 21 19	● 23 18	● 23 19
Sumiswald, Griesbach	● 21 19	● 21 20	● 23 19	● 23 20
Affoltern-Weier, Bahnhof	● 21 23	● 21 24	● 23 23	● 23 24
Häusermoos, Dorf	● 21 25	● 21 26	● 23 25	● 23 26
Dürrenroth, Fuchsloch	● 21 28	● 21 29	● 23 28	● 23 29
Dürrenroth, Gärbihof	● 21 28	● 21 29	● 23 28	● 23 29
Dürrenroth, Dorf	● 21 30	● 21 31	● 23 30	● 23 31
Dürrenroth, Hulligen	● 21 31	● 21 32	● 23 31	● 23 32
Schweinbrunnen	● 21 32	● 21 33	● 23 32	● 23 33
Huttwil, Schwarzenbach	● 21 34	● 21 35	● 23 34	● 23 35
Huttwil, Alterssiedlung	● 21 35	● 21 36	● 23 35	● 23 36
Huttwil, Bahnhof	☉ 21 40 10	☉ 21 40 11	☉ 23 40 10	☉ 23 40 11

30.483 Huttwil - Sumiswald-Grünen

Stand: 7. November 2022

	35050 (Sb)	35050 (Sb)	35060 (Sb)	35060 (Sb)	35062 (Sb)	35070 (Sb)	35070 (Sb)	35080 (Sb)	35080 (Sb)	35090 (Sb)	35090 (Sb)
←											
Huttwil, Bahnhof	☉ 05 16 11	☉ 05 17 10	☉ 06 16 11	☉ 06 17 10		☉ 07 16 11	☉ 07 17 10	☉ 08 16 11	☉ 08 17 10	☉ 09 16 11	☉ 09 17 10
Huttwil, Alterssiedlung	● 05 17	● 05 18	● 06 17	● 06 18		● 07 17	● 07 18	● 08 17	● 08 18	● 09 17	● 09 18
Huttwil, Schwarzenbach	● 05 18	● 05 19	● 06 18	● 06 19		● 07 18	● 07 19	● 08 18	● 08 19	● 09 18	● 09 19
Schweinbrunnen	● 05 20	● 05 21	● 06 20	● 06 21		● 07 20	● 07 21	● 08 20	● 08 21	● 09 20	● 09 21
Dürrenroth, Hulligen	● 05 21	● 05 22	● 06 21	● 06 22		● 07 21	● 07 22	● 08 21	● 08 22	● 09 21	● 09 22
Dürrenroth, Dorf	● 05 23	● 05 24	● 06 23	● 06 24		● 07 23	● 07 24	● 08 23	● 08 24	● 09 23	● 09 24
Dürrenroth, Gärbihof	● 05 23	● 05 24	● 06 23	● 06 24		● 07 23	● 07 24	● 08 23	● 08 24	● 09 23	● 09 24
Dürrenroth, Fuchsloch	● 05 24	● 05 25	● 06 24	● 06 25		● 07 24	● 07 25	● 08 24	● 08 25	● 09 24	● 09 25
Häusermoos, Dorf	● 05 27	● 05 28	● 06 27	● 06 28	☉ 06 55	● 07 27	● 07 28	● 08 27	● 08 28	● 09 27	● 09 28
Affoltern-Weier, Bahnhof	● 05 32	● 05 33	● 06 32	● 06 33	☉ 06 58	● 07 32	● 07 33	● 08 32	● 08 33	● 09 32	● 09 33
Sumiswald, Griesbach	● 05 34	● 05 35	● 06 34	● 06 35		● 07 34	● 07 35	● 08 34	● 08 35	● 09 34	● 09 35
Sumiswald, Gammenthal	● 05 35	● 05 36	● 06 35	● 06 36		● 07 35	● 07 36	● 08 35	● 08 36	● 09 35	● 09 36
Sumiswald, Dorfgasse	● 05 36	● 05 37	● 06 36	● 06 37		● 07 36	● 07 37	● 08 36	● 08 37	● 09 36	● 09 37
Sumiswald, Post	● 05 37	● 05 38	● 06 37	● 06 38		● 07 37	● 07 38	● 08 37	● 08 38	● 09 37	● 09 38
† 1 Sumiswald-Grünen, Bahnhof	☉ 05 40 11	☉ 05 42 10	☉ 06 40 11	☉ 06 42 10		☉ 07 40 11	☉ 07 42 10	☉ 08 40 11	☉ 08 42 10	☉ 09 40 11	☉ 09 42 10

	35100 (Sb)	35100 (Sb)	35110 (Sb)	35110 (Sb)	35120 (Sb)	35120 (Sb)	35128 (Sb)	35130 (Sb)	35130 (Sb)	35140 (Sb)	35140 (Sb)
Huttwil, Bahnhof	☉ 10 16 11	☉ 10 17 10	☉ 11 16 11	☉ 11 17 10	☉ 12 16 11	☉ 12 17 10		☉ 13 16 11	☉ 13 17 10	☉ 14 16 11	☉ 14 17 10
Huttwil, Alterssiedlung	● 10 17	● 10 18	● 11 17	● 11 18	● 12 17	● 12 18		● 13 17	● 13 18	● 14 17	● 14 18
Huttwil, Schwarzenbach	● 10 18	● 10 19	● 11 18	● 11 19	● 12 18	● 12 19		● 13 18	● 13 19	● 14 18	● 14 19
Schweinbrunnen	● 10 20	● 10 21	● 11 20	● 11 21	● 12 20	● 12 21		● 13 20	● 13 21	● 14 20	● 14 21
Dürrenroth, Hulligen	● 10 21	● 10 22	● 11 21	● 11 22	● 12 21	● 12 22		● 13 21	● 13 22	● 14 21	● 14 22
Dürrenroth, Dorf	● 10 23	● 10 24	● 11 23	● 11 24	● 12 23	● 12 24		● 13 23	● 13 24	● 14 23	● 14 24
Dürrenroth, Gärbihof	● 10 23	● 10 24	● 11 23	● 11 24	● 12 23	● 12 24		● 13 23	● 13 24	● 14 23	● 14 24
Dürrenroth, Fuchsloch	● 10 24	● 10 25	● 11 24	● 11 25	● 12 24	● 12 25		● 13 24	● 13 25	● 14 24	● 14 25
Häusermoos, Dorf	● 10 27	● 10 28	● 11 27	● 11 28	● 12 27	● 12 28	☉ 13 05 12	● 13 27	● 13 28	● 14 27	● 14 28
Affoltern-Weier, Bahnhof	● 10 32	● 10 33	● 11 32	● 11 33	● 12 32	● 12 33	☉ 13 08 12	● 13 32	● 13 33	● 14 32	● 14 33
Sumiswald, Griesbach	● 10 34	● 10 35	● 11 34	● 11 35	● 12 34	● 12 35		● 13 34	● 13 35	● 14 34	● 14 35
Sumiswald, Gammenthal	● 10 35	● 10 36	● 11 35	● 11 36	● 12 35	● 12 36		● 13 35	● 13 36	● 14 35	● 14 36
Sumiswald, Dorfgasse	● 10 36	● 10 37	● 11 36	● 11 37	● 12 36	● 12 37		● 13 36	● 13 37	● 14 36	● 14 37
Sumiswald, Post	● 10 37	● 10 38	● 11 37	● 11 38	● 12 37	● 12 38		● 13 37	● 13 38	● 14 37	● 14 38
† 1 Sumiswald-Grünen, Bahnhof	☉ 10 40 11	☉ 10 42 10	☉ 11 40 11	☉ 11 42 10	☉ 12 40 11	☉ 12 42 10		☉ 13 40 11	☉ 13 42 10	☉ 14 40 11	☉ 14 42 10

10 A vom 12.12.–13.10.

11 A vom 16.10.–8.12.

12 ①–②, ④–⑤ vom 12.12.–23.12., 9.1.–10.2., 20.2.–6.4., 24.4.–7.7., 14.8.–22.9., 16.10.–8.12.

30.483 Huttwil - Sumiswald-Grünen

Stand: 7. November 2022

	35150 (♿)	35150 (♿)	35160 (♿)	35160 (♿)	35170 (♿)	35170 (♿)	35180 (♿)	35180 (♿)	35190 (♿)	35190 (♿)	35200 (♿)
Huttwil, Bahnhof	● 15 16 11	● 15 17 10	● 16 16 11	● 16 17 10	● 17 16 11	● 17 17 10	● 18 16 11	● 18 17 10	● 19 16 11	● 19 17 10	● 20 16 11
Huttwil, Alterssiedlung	● 15 17	● 15 18	● 16 17	● 16 18	● 17 17	● 17 18	● 18 17	● 18 18	● 19 17	● 19 18	● 20 17
Huttwil, Schwarzenbach	● 15 18	● 15 19	● 16 18	● 16 19	● 17 18	● 17 19	● 18 18	● 18 19	● 19 18	● 19 19	● 20 18
Schweinbrunnen	● 15 20	● 15 21	● 16 20	● 16 21	● 17 20	● 17 21	● 18 20	● 18 21	● 19 20	● 19 21	● 20 20
Dürrenroth, Hulligen	● 15 21	● 15 22	● 16 21	● 16 22	● 17 21	● 17 22	● 18 21	● 18 22	● 19 21	● 19 22	● 20 21
Dürrenroth, Dorf	● 15 23	● 15 24	● 16 23	● 16 24	● 17 23	● 17 24	● 18 23	● 18 24	● 19 23	● 19 24	● 20 23
Dürrenroth, Gärbihof	● 15 23	● 15 24	● 16 23	● 16 24	● 17 23	● 17 24	● 18 23	● 18 24	● 19 23	● 19 24	● 20 23
Dürrenroth, Fuchsloch	● 15 24	● 15 25	● 16 24	● 16 25	● 17 24	● 17 25	● 18 24	● 18 25	● 19 24	● 19 25	● 20 24
Häusermoos, Dorf	● 15 27	● 15 28	● 16 27	● 16 28	● 17 27	● 17 28	● 18 27	● 18 28	● 19 27	● 19 28	● 20 27
Affoltern-Weier, Bahnhof	● 15 32	● 15 33	● 16 32	● 16 33	● 17 32	● 17 33	● 18 32	● 18 33	● 19 32	● 19 33	● 20 32
Sumiswald, Griesbach	● 15 34	● 15 35	● 16 34	● 16 35	● 17 34	● 17 35	● 18 34	● 18 35	● 19 34	● 19 35	● 20 34
Sumiswald, Gammenthal	● 15 35	● 15 36	● 16 35	● 16 36	● 17 35	● 17 36	● 18 35	● 18 36	● 19 35	● 19 36	● 20 35
Sumiswald, Dorfgasse	● 15 36	● 15 37	● 16 36	● 16 37	● 17 36	● 17 37	● 18 36	● 18 37	● 19 36	● 19 37	● 20 36
Sumiswald, Post	● 15 37	● 15 38	● 16 37	● 16 38	● 17 37	● 17 38	● 18 37	● 18 38	● 19 37	● 19 38	● 20 37
♠ 1 Sumiswald-Grünen, Bahnhof	● 15 40 11	● 15 42 10	● 16 40 11	● 16 42 10	● 17 40 11	● 17 42 10	● 18 40 11	● 18 42 10	● 19 40 11	● 19 42 10	● 20 40 11

	35200 (♿)	35210 (♿)	35210 (♿)	35220 (♿)	35220 (♿)
Huttwil, Bahnhof	● 20 17 10	● 21 16 11	● 21 17 10	● 22 16 11	● 22 17 10
Huttwil, Alterssiedlung	● 20 18	● 21 17	● 21 18	● 22 17	● 22 18
Huttwil, Schwarzenbach	● 20 19	● 21 18	● 21 19	● 22 18	● 22 19
Schweinbrunnen	● 20 21	● 21 20	● 21 21	● 22 20	● 22 21
Dürrenroth, Hulligen	● 20 22	● 21 21	● 21 22	● 22 21	● 22 22
Dürrenroth, Dorf	● 20 24	● 21 23	● 21 24	● 22 23	● 22 24
Dürrenroth, Gärbihof	● 20 24	● 21 23	● 21 24	● 22 23	● 22 24
Dürrenroth, Fuchsloch	● 20 25	● 21 24	● 21 25	● 22 24	● 22 25
Häusermoos, Dorf	● 20 28	● 21 27	● 21 28	● 22 27	● 22 28
Affoltern-Weier, Bahnhof	● 20 33	● 21 32	● 21 33	● 22 32	● 22 33
Sumiswald, Griesbach	● 20 35	● 21 34	● 21 35	● 22 34	● 22 35
Sumiswald, Gammenthal	● 20 36	● 21 35	● 21 36	● 22 35	● 22 36
Sumiswald, Dorfgasse	● 20 37	● 21 36	● 21 37	● 22 36	● 22 37
Sumiswald, Post	● 20 38	● 21 37	● 21 38	● 22 37	● 22 38
♠ 1 Sumiswald-Grünen, Bahnhof	● 20 42 10	● 21 40 11	● 21 42 10	● 22 40 11	● 22 42 10

30.483 Sumiswald-Grünen - Huttwil

Stand: 7. November 2022

	35061 (♿)	35061 (♿)	35073 (♿)	35073 (♿)	35081 (♿)	35081 (♿)	35093 (♿)	35093 (♿)	35103 (♿)	35103 (♿)	35113 (♿)
♠ 1 Sumiswald-Grünen, Bahnhof	● 06 15 13	● 06 16 14	● 07 15 13	● 07 16 14	● 08 15 13	● 08 16 14	● 09 15 13	● 09 16 14	● 10 15 13	● 10 16 14	● 11 15 13
Sumiswald, Post	● 06 16	● 06 17	● 07 16	● 07 17	● 08 16	● 08 17	● 09 16	● 09 17	● 10 16	● 10 17	● 11 16
Sumiswald, Dorfgasse	● 06 16	● 06 17	● 07 16	● 07 17	● 08 16	● 08 17	● 09 16	● 09 17	● 10 16	● 10 17	● 11 16
Sumiswald, Gammenthal	● 06 18	● 06 19	● 07 18	● 07 19	● 08 18	● 08 19	● 09 18	● 09 19	● 10 18	● 10 19	● 11 18
Sumiswald, Griesbach	● 06 19	● 06 20	● 07 19	● 07 20	● 08 19	● 08 20	● 09 19	● 09 20	● 10 19	● 10 20	● 11 19
Affoltern-Weier, Bahnhof	● 06 23	● 06 24	● 07 23	● 07 24	● 08 23	● 08 24	● 09 23	● 09 24	● 10 23	● 10 24	● 11 23
Häusermoos, Dorf	● 06 25	● 06 26	● 07 25	● 07 26	● 08 25	● 08 26	● 09 25	● 09 26	● 10 25	● 10 26	● 11 25
Dürrenroth, Fuchsloch	● 06 28	● 06 29	● 07 28	● 07 29	● 08 28	● 08 29	● 09 28	● 09 29	● 10 28	● 10 29	● 11 28
Dürrenroth, Gärbihof	● 06 28	● 06 29	● 07 28	● 07 29	● 08 28	● 08 29	● 09 28	● 09 29	● 10 28	● 10 29	● 11 28
Dürrenroth, Dorf	● 06 30	● 06 31	● 07 30	● 07 31	● 08 30	● 08 31	● 09 30	● 09 31	● 10 30	● 10 31	● 11 30
Dürrenroth, Hulligen	● 06 31	● 06 32	● 07 31	● 07 32	● 08 31	● 08 32	● 09 31	● 09 32	● 10 31	● 10 32	● 11 31
Schweinbrunnen	● 06 32	● 06 33	● 07 32	● 07 33	● 08 32	● 08 33	● 09 32	● 09 33	● 10 32	● 10 33	● 11 32
Huttwil, Schwarzenbach	● 06 34	● 06 35	● 07 34	● 07 35	● 08 34	● 08 35	● 09 34	● 09 35	● 10 34	● 10 35	● 11 34
Huttwil, Alterssiedlung	● 06 35	● 06 36	● 07 35	● 07 36	● 08 35	● 08 36	● 09 35	● 09 36	● 10 35	● 10 36	● 11 35
Huttwil, Bahnhof	● 06 40 13	● 06 40 14	● 07 40 13	● 07 40 14	● 08 40 13	● 08 40 14	● 09 40 13	● 09 40 14	● 10 40 13	● 10 40 14	● 11 40 13

10 Ⓐ vom 12.12.–13.10.**13** Ⓒ vom 17.12.–14.10.**11** Ⓐ vom 16.10.–8.12.**14** Ⓒ vom 21.10.–9.12.

30.483 Sumiswald-Grünen - Huttwil 

Stand: 7. November 2022

⑥

→	35113 (@b)	35123 (@b)	35123 (@b)	35133 (@b)	35133 (@b)	35143 (@b)	35143 (@b)	35153 (@b)	35153 (@b)	35161 (@b)	35161 (@b)
† 1 Sumiswald-Grünen, Bahnhof	● 11 16 14	● 12 15 13	● 12 16 14	● 13 15 13	● 13 16 14	● 14 15 13	● 14 16 14	● 15 15 13	● 15 16 14	● 16 15 13	● 16 16 14
Sumiswald, Post	● 11 17	● 12 16	● 12 17	● 13 16	● 13 17	● 14 16	● 14 17	● 15 16	● 15 17	● 16 16	● 16 17
Sumiswald, Dorfgasse	● 11 17	● 12 16	● 12 17	● 13 16	● 13 17	● 14 16	● 14 17	● 15 16	● 15 17	● 16 16	● 16 17
Sumiswald, Gammenthal	● 11 19	● 12 18	● 12 19	● 13 18	● 13 19	● 14 18	● 14 19	● 15 18	● 15 19	● 16 18	● 16 19
Sumiswald, Griesbach	● 11 20	● 12 19	● 12 20	● 13 19	● 13 20	● 14 19	● 14 20	● 15 19	● 15 20	● 16 19	● 16 20
Affoltern-Weier, Bahnhof	● 11 24	● 12 23	● 12 24	● 13 23	● 13 24	● 14 23	● 14 24	● 15 23	● 15 24	● 16 23	● 16 24
Häusernmoos, Dorf	● 11 26	● 12 25	● 12 26	● 13 25	● 13 26	● 14 25	● 14 26	● 15 25	● 15 26	● 16 25	● 16 26
Dürrenroth, Fuchsloch	● 11 29	● 12 28	● 12 29	● 13 28	● 13 29	● 14 28	● 14 29	● 15 28	● 15 29	● 16 28	● 16 29
Dürrenroth, Gärbihof	● 11 29	● 12 28	● 12 29	● 13 28	● 13 29	● 14 28	● 14 29	● 15 28	● 15 29	● 16 28	● 16 29
Dürrenroth, Dorf	● 11 31	● 12 30	● 12 31	● 13 30	● 13 31	● 14 30	● 14 31	● 15 30	● 15 31	● 16 30	● 16 31
Dürrenroth, Hulligen	● 11 32	● 12 31	● 12 32	● 13 31	● 13 32	● 14 31	● 14 32	● 15 31	● 15 32	● 16 31	● 16 32
Schweinbrunnen	● 11 33	● 12 32	● 12 33	● 13 32	● 13 33	● 14 32	● 14 33	● 15 32	● 15 33	● 16 32	● 16 33
Huttwil, Schwarzenbach	● 11 35	● 12 34	● 12 35	● 13 34	● 13 35	● 14 34	● 14 35	● 15 34	● 15 35	● 16 34	● 16 35
Huttwil, Alterssiedlung	● 11 36	● 12 35	● 12 36	● 13 35	● 13 36	● 14 35	● 14 36	● 15 35	● 15 36	● 16 35	● 16 36
Huttwil, Bahnhof	● 11 40 14	● 12 40 13	● 12 40 14	● 13 40 13	● 13 40 14	● 14 40 13	● 14 40 14	● 15 40 13	● 15 40 14	● 16 40 13	● 16 40 14

	35171 (@b)	35171 (@b)	35183 (@b)	35183 (@b)	35193 (@b)	35193 (@b)	35201 (@b)	35201 (@b)	35213 (@b)	35213 (@b)	35233 (@b)
† 1 Sumiswald-Grünen, Bahnhof	● 17 15 13	● 17 16 14	● 18 15 13	● 18 16 14	● 19 15 13	● 19 16 14	● 20 15 13	● 20 16 14	● 21 15 13	● 21 16 14	● 23 15 13
Sumiswald, Post	● 17 16	● 17 17	● 18 16	● 18 17	● 19 16	● 19 17	● 20 16	● 20 17	● 21 16	● 21 17	● 23 16
Sumiswald, Dorfgasse	● 17 16	● 17 17	● 18 16	● 18 17	● 19 16	● 19 17	● 20 16	● 20 17	● 21 16	● 21 17	● 23 16
Sumiswald, Gammenthal	● 17 18	● 17 19	● 18 18	● 18 19	● 19 18	● 19 19	● 20 18	● 20 19	● 21 18	● 21 19	● 23 18
Sumiswald, Griesbach	● 17 19	● 17 20	● 18 19	● 18 20	● 19 19	● 19 20	● 20 19	● 20 20	● 21 19	● 21 20	● 23 19
Affoltern-Weier, Bahnhof	● 17 23	● 17 24	● 18 23	● 18 24	● 19 23	● 19 24	● 20 23	● 20 24	● 21 23	● 21 24	● 23 23
Häusernmoos, Dorf	● 17 25	● 17 26	● 18 25	● 18 26	● 19 25	● 19 26	● 20 25	● 20 26	● 21 25	● 21 26	● 23 25
Dürrenroth, Fuchsloch	● 17 28	● 17 29	● 18 28	● 18 29	● 19 28	● 19 29	● 20 28	● 20 29	● 21 28	● 21 29	● 23 28
Dürrenroth, Gärbihof	● 17 28	● 17 29	● 18 28	● 18 29	● 19 28	● 19 29	● 20 28	● 20 29	● 21 28	● 21 29	● 23 28
Dürrenroth, Dorf	● 17 30	● 17 31	● 18 30	● 18 31	● 19 30	● 19 31	● 20 30	● 20 31	● 21 30	● 21 31	● 23 30
Dürrenroth, Hulligen	● 17 31	● 17 32	● 18 31	● 18 32	● 19 31	● 19 32	● 20 31	● 20 32	● 21 31	● 21 32	● 23 31
Schweinbrunnen	● 17 32	● 17 33	● 18 32	● 18 33	● 19 32	● 19 33	● 20 32	● 20 33	● 21 32	● 21 33	● 23 32
Huttwil, Schwarzenbach	● 17 34	● 17 35	● 18 34	● 18 35	● 19 34	● 19 35	● 20 34	● 20 35	● 21 34	● 21 35	● 23 34
Huttwil, Alterssiedlung	● 17 35	● 17 36	● 18 35	● 18 36	● 19 35	● 19 36	● 20 35	● 20 36	● 21 35	● 21 36	● 23 35
Huttwil, Bahnhof	● 17 40 13	● 17 40 14	● 18 40 13	● 18 40 14	● 19 40 13	● 19 40 14	● 20 40 13	● 20 40 14	● 21 40 13	● 21 40 14	● 23 40 13

35233
(@b)

† 1 Sumiswald-Grünen, Bahnhof	● 23 16 14
Sumiswald, Post	● 23 17
Sumiswald, Dorfgasse	● 23 17
Sumiswald, Gammenthal	● 23 19
Sumiswald, Griesbach	● 23 20
Affoltern-Weier, Bahnhof	● 23 24
Häusernmoos, Dorf	● 23 26
Dürrenroth, Fuchsloch	● 23 29
Dürrenroth, Gärbihof	● 23 29
Dürrenroth, Dorf	● 23 31
Dürrenroth, Hulligen	● 23 32
Schweinbrunnen	● 23 33
Huttwil, Schwarzenbach	● 23 35
Huttwil, Alterssiedlung	● 23 36
Huttwil, Bahnhof	● 23 40 14

13 ④ vom 17.12.–14.10.**14** ④ vom 21.10.–9.12.

30.483 Huttwil - Sumiswald-Grünen

Stand: 7. November 2022

	35050 (S)	35050 (S)	35060 (S)	35060 (S)	35070 (S)	35070 (S)	35080 (S)	35080 (S)	35090 (S)	35090 (S)	35100 (S)
Huttwil, Bahnhof	05 16 14	05 17 13	06 16 14	06 17 13	07 16 14	07 17 13	08 16 14	08 17 13	09 16 14	09 17 13	10 16 14
Huttwil, Alterssiedlung	05 17	05 18	06 17	06 18	07 17	07 18	08 17	08 18	09 17	09 18	10 17
Huttwil, Schwarzenbach	05 18	05 19	06 18	06 19	07 18	07 19	08 18	08 19	09 18	09 19	10 18
Schweinbrunnen	05 20	05 21	06 20	06 21	07 20	07 21	08 20	08 21	09 20	09 21	10 20
Dürrenroth, Hulligen	05 21	05 22	06 21	06 22	07 21	07 22	08 21	08 22	09 21	09 22	10 21
Dürrenroth, Dorf	05 23	05 24	06 23	06 24	07 23	07 24	08 23	08 24	09 23	09 24	10 23
Dürrenroth, Gärbihof	05 23	05 24	06 23	06 24	07 23	07 24	08 23	08 24	09 23	09 24	10 23
Dürrenroth, Fuchsloch	05 24	05 25	06 24	06 25	07 24	07 25	08 24	08 25	09 24	09 25	10 24
Häusermoos, Dorf	05 27	05 28	06 27	06 28	07 27	07 28	08 27	08 28	09 27	09 28	10 27
Affoltern-Weier, Bahnhof	05 32	05 33	06 32	06 33	07 32	07 33	08 32	08 33	09 32	09 33	10 32
Sumiswald, Griesbach	05 34	05 35	06 34	06 35	07 34	07 35	08 34	08 35	09 34	09 35	10 34
Sumiswald, Gammenthal	05 35	05 36	06 35	06 36	07 35	07 36	08 35	08 36	09 35	09 36	10 35
Sumiswald, Dorfgasse	05 36	05 37	06 36	06 37	07 36	07 37	08 36	08 37	09 36	09 37	10 36
Sumiswald, Post	05 37	05 38	06 37	06 38	07 37	07 38	08 37	08 38	09 37	09 38	10 37
Sumiswald-Grünen, Bahnhof	05 40 14	05 42 13	06 40 14	06 42 13	07 40 14	07 42 13	08 40 14	08 42 13	09 40 14	09 42 13	10 40 14

	35100 (S)	35110 (S)	35110 (S)	35120 (S)	35120 (S)	35130 (S)	35130 (S)	35140 (S)	35140 (S)	35150 (S)	35150 (S)
Huttwil, Bahnhof	10 17 13	11 16 14	11 17 13	12 16 14	12 17 13	13 16 14	13 17 13	14 16 14	14 17 13	15 16 14	15 17 13
Huttwil, Alterssiedlung	10 18	11 17	11 18	12 17	12 18	13 17	13 18	14 17	14 18	15 17	15 18
Huttwil, Schwarzenbach	10 19	11 18	11 19	12 18	12 19	13 18	13 19	14 18	14 19	15 18	15 19
Schweinbrunnen	10 21	11 20	11 21	12 20	12 21	13 20	13 21	14 20	14 21	15 20	15 21
Dürrenroth, Hulligen	10 22	11 21	11 22	12 21	12 22	13 21	13 22	14 21	14 22	15 21	15 22
Dürrenroth, Dorf	10 24	11 23	11 24	12 23	12 24	13 23	13 24	14 23	14 24	15 23	15 24
Dürrenroth, Gärbihof	10 24	11 23	11 24	12 23	12 24	13 23	13 24	14 23	14 24	15 23	15 24
Dürrenroth, Fuchsloch	10 25	11 24	11 25	12 24	12 25	13 24	13 25	14 24	14 25	15 24	15 25
Häusermoos, Dorf	10 28	11 27	11 28	12 27	12 28	13 27	13 28	14 27	14 28	15 27	15 28
Affoltern-Weier, Bahnhof	10 33	11 32	11 33	12 32	12 33	13 32	13 33	14 32	14 33	15 32	15 33
Sumiswald, Griesbach	10 35	11 34	11 35	12 34	12 35	13 34	13 35	14 34	14 35	15 34	15 35
Sumiswald, Gammenthal	10 36	11 35	11 36	12 35	12 36	13 35	13 36	14 35	14 36	15 35	15 36
Sumiswald, Dorfgasse	10 37	11 36	11 37	12 36	12 37	13 36	13 37	14 36	14 37	15 36	15 37
Sumiswald, Post	10 38	11 37	11 38	12 37	12 38	13 37	13 38	14 37	14 38	15 37	15 38
Sumiswald-Grünen, Bahnhof	10 42 13	11 40 14	11 42 13	12 40 14	12 42 13	13 40 14	13 42 13	14 40 14	14 42 13	15 40 14	15 42 13

	35160 (S)	35160 (S)	35170 (S)	35170 (S)	35180 (S)	35180 (S)	35190 (S)	35190 (S)	35200 (S)	35200 (S)	35220 (S)
Huttwil, Bahnhof	16 16 14	16 17 13	17 16 14	17 17 13	18 16 14	18 17 13	19 16 14	19 17 13	20 16 14	20 17 13	22 16 14
Huttwil, Alterssiedlung	16 17	16 18	17 17	17 18	18 17	18 18	19 17	19 18	20 17	20 18	22 17
Huttwil, Schwarzenbach	16 18	16 19	17 18	17 19	18 18	18 19	19 18	19 19	20 18	20 19	22 18
Schweinbrunnen	16 20	16 21	17 20	17 21	18 20	18 21	19 20	19 21	20 20	20 21	22 20
Dürrenroth, Hulligen	16 21	16 22	17 21	17 22	18 21	18 22	19 21	19 22	20 21	20 22	22 21
Dürrenroth, Dorf	16 23	16 24	17 23	17 24	18 23	18 24	19 23	19 24	20 23	20 24	22 23
Dürrenroth, Gärbihof	16 23	16 24	17 23	17 24	18 23	18 24	19 23	19 24	20 23	20 24	22 23
Dürrenroth, Fuchsloch	16 24	16 25	17 24	17 25	18 24	18 25	19 24	19 25	20 24	20 25	22 24
Häusermoos, Dorf	16 27	16 28	17 27	17 28	18 27	18 28	19 27	19 28	20 27	20 28	22 27
Affoltern-Weier, Bahnhof	16 32	16 33	17 32	17 33	18 32	18 33	19 32	19 33	20 32	20 33	22 32
Sumiswald, Griesbach	16 34	16 35	17 34	17 35	18 34	18 35	19 34	19 35	20 34	20 35	22 34
Sumiswald, Gammenthal	16 35	16 36	17 35	17 36	18 35	18 36	19 35	19 36	20 35	20 36	22 35
Sumiswald, Dorfgasse	16 36	16 37	17 36	17 37	18 36	18 37	19 36	19 37	20 36	20 37	22 36
Sumiswald, Post	16 37	16 38	17 37	17 38	18 37	18 38	19 37	19 38	20 37	20 38	22 37
Sumiswald-Grünen, Bahnhof	16 40 14	16 42 13	17 40 14	17 42 13	18 40 14	18 42 13	19 40 14	19 42 13	20 40 14	20 42 13	22 40 14

13 ☉ vom 17.12.–14.10.**14** ☉ vom 21.10.–9.12.

30.483 Huttwil - Sumiswald-Grünen

Stand: 7. November 2022

←		35220 (ab)
Huttwil, Bahnhof	☉	22 17 13
Huttwil, Alterssiedlung	●	22 18
Huttwil, Schwarzenbach	●	22 19
Schweinbrunnen	●	22 21
Dürrenroth, Hulligen	●	22 22
Dürrenroth, Dorf	●	22 24
Dürrenroth, Gärbihof	●	22 24
Dürrenroth, Fuchsloch	●	22 25
Häusernmoos, Dorf	●	22 28
Affoltern-Weier, Bahnhof	●	22 33
Sumiswald, Griesbach	●	22 35
Sumiswald, Gammenthal	●	22 36
Sumiswald, Dorfgasse	●	22 37
Sumiswald, Post	●	22 38
† 1 Sumiswald-Grünen, Bahnhof	☉	22 42 13

30.483 Sumiswald-Grünen - Huttwil

Stand: 7. November 2022

→		35073 (ab)	35073 (ab)	35081 (ab)	35081 (ab)	35091 (ab)	35091 (ab)	35101 (ab)	35101 (ab)	35111 (ab)	35111 (ab)	35121 (ab)
† 1 Sumiswald-Grünen, Bahnhof	☉	07 15 15	07 16 16	08 15 15	08 16 16	09 15 15	09 16 16	10 15 15	10 16 16	11 15 15	11 16 16	12 15 15
Sumiswald, Post	●	07 16	07 17	08 16	08 17	09 16	09 17	10 16	10 17	11 16	11 17	12 16
Sumiswald, Dorfgasse	●	07 16	07 17	08 16	08 17	09 16	09 17	10 16	10 17	11 16	11 17	12 16
Sumiswald, Gammenthal	●	07 18	07 19	08 18	08 19	09 18	09 19	10 18	10 19	11 18	11 19	12 18
Sumiswald, Griesbach	●	07 19	07 20	08 19	08 20	09 19	09 20	10 19	10 20	11 19	11 20	12 19
Affoltern-Weier, Bahnhof	●	07 23	07 24	08 23	08 24	09 23	09 24	10 23	10 24	11 23	11 24	12 23
Häusernmoos, Dorf	●	07 25	07 26	08 25	08 26	09 25	09 26	10 25	10 26	11 25	11 26	12 25
Dürrenroth, Fuchsloch	●	07 28	07 29	08 28	08 29	09 28	09 29	10 28	10 29	11 28	11 29	12 28
Dürrenroth, Gärbihof	●	07 28	07 29	08 28	08 29	09 28	09 29	10 28	10 29	11 28	11 29	12 28
Dürrenroth, Dorf	●	07 30	07 31	08 30	08 31	09 30	09 31	10 30	10 31	11 30	11 31	12 30
Dürrenroth, Hulligen	●	07 31	07 32	08 31	08 32	09 31	09 32	10 31	10 32	11 31	11 32	12 31
Schweinbrunnen	●	07 32	07 33	08 32	08 33	09 32	09 33	10 32	10 33	11 32	11 33	12 32
Huttwil, Schwarzenbach	●	07 34	07 35	08 34	08 35	09 34	09 35	10 34	10 35	11 34	11 35	12 34
Huttwil, Alterssiedlung	●	07 35	07 36	08 35	08 36	09 35	09 36	10 35	10 36	11 35	11 36	12 35
Huttwil, Bahnhof	☉	07 40 15	07 40 16	08 40 15	08 40 16	09 40 15	09 40 16	10 40 15	10 40 16	11 40 15	11 40 16	12 40 15
† 1 Sumiswald-Grünen, Bahnhof	☉	12 16 16	13 15 15	13 16 16	14 15 15	14 16 16	15 15 15	15 16 16	16 15 15	16 16 16	17 15 15	17 16 16
Sumiswald, Post	●	12 17	13 16	13 17	14 16	14 17	15 16	15 17	16 16	16 17	17 16	17 17
Sumiswald, Dorfgasse	●	12 17	13 16	13 17	14 16	14 17	15 16	15 17	16 16	16 17	17 16	17 17
Sumiswald, Gammenthal	●	12 19	13 18	13 19	14 18	14 19	15 18	15 19	16 18	16 19	17 18	17 19
Sumiswald, Griesbach	●	12 20	13 19	13 20	14 19	14 20	15 19	15 20	16 19	16 20	17 19	17 20
Affoltern-Weier, Bahnhof	●	12 24	13 23	13 24	14 23	14 24	15 23	15 24	16 23	16 24	17 23	17 24
Häusernmoos, Dorf	●	12 26	13 25	13 26	14 25	14 26	15 25	15 26	16 25	16 26	17 25	17 26
Dürrenroth, Fuchsloch	●	12 29	13 28	13 29	14 28	14 29	15 28	15 29	16 28	16 29	17 28	17 29
Dürrenroth, Gärbihof	●	12 29	13 28	13 29	14 28	14 29	15 28	15 29	16 28	16 29	17 28	17 29
Dürrenroth, Dorf	●	12 31	13 30	13 31	14 30	14 31	15 30	15 31	16 30	16 31	17 30	17 31
Dürrenroth, Hulligen	●	12 32	13 31	13 32	14 31	14 32	15 31	15 32	16 31	16 32	17 31	17 32
Schweinbrunnen	●	12 33	13 32	13 33	14 32	14 33	15 32	15 33	16 32	16 33	17 32	17 33
Huttwil, Schwarzenbach	●	12 35	13 34	13 35	14 34	14 35	15 34	15 35	16 34	16 35	17 34	17 35
Huttwil, Alterssiedlung	●	12 36	13 35	13 36	14 35	14 36	15 35	15 36	16 35	16 36	17 35	17 36
Huttwil, Bahnhof	☉	12 40 16	13 40 15	13 40 16	14 40 15	14 40 16	15 40 15	15 40 16	16 40 15	16 40 16	17 40 15	17 40 16

13 ☉ vom 17.12.–14.10.

15 † vom 11.12.–15.10.

16 † vom 22.10.–3.12.

30.483 Sumiswald-Grünen - Huttwil

Stand: 7. November 2022

+										
→	35181 (♻️)	35181 (♻️)	35191 (♻️)	35191 (♻️)	35201 (♻️)	35201 (♻️)	35213 (♻️)	35213 (♻️)	35233 (♻️)	35233 (♻️)
♣️ 1 Sumiswald-Grünen, Bahnhof	18 15 15	18 16 16	19 15 15	19 16 16	20 15 15	20 16 16	21 15 15	21 16 16	23 15 15	23 16 16
Sumiswald, Post	18 16	18 17	19 16	19 17	20 16	20 17	21 16	21 17	23 16	23 17
Sumiswald, Dorfgasse	18 16	18 17	19 16	19 17	20 16	20 17	21 16	21 17	23 16	23 17
Sumiswald, Gammenthal	18 18	18 19	19 18	19 19	20 18	20 19	21 18	21 19	23 18	23 19
Sumiswald, Griesbach	18 19	18 20	19 19	19 20	20 19	20 20	21 19	21 20	23 19	23 20
Affoltern-Weier, Bahnhof	18 23	18 24	19 23	19 24	20 23	20 24	21 23	21 24	23 23	23 24
Häusermoos, Dorf	18 25	18 26	19 25	19 26	20 25	20 26	21 25	21 26	23 25	23 26
Dürrenroth, Fuchsloch	18 28	18 29	19 28	19 29	20 28	20 29	21 28	21 29	23 28	23 29
Dürrenroth, Gärbihof	18 28	18 29	19 28	19 29	20 28	20 29	21 28	21 29	23 28	23 29
Dürrenroth, Dorf	18 30	18 31	19 30	19 31	20 30	20 31	21 30	21 31	23 30	23 31
Dürrenroth, Hulligen	18 31	18 32	19 31	19 32	20 31	20 32	21 31	21 32	23 31	23 32
Schweinbrunnen	18 32	18 33	19 32	19 33	20 32	20 33	21 32	21 33	23 32	23 33
Huttwil, Schwarzenbach	18 34	18 35	19 34	19 35	20 34	20 35	21 34	21 35	23 34	23 35
Huttwil, Alterssiedlung	18 35	18 36	19 35	19 36	20 35	20 36	21 35	21 36	23 35	23 36
Huttwil, Bahnhof	18 40 15	18 40 16	19 40 15	19 40 16	20 40 15	20 40 16	21 40 15	21 40 16	23 40 15	23 40 16

30.483 Huttwil - Sumiswald-Grünen











Stand: 7. November 2022

+											
←	35060 (♻️)	35060 (♻️)	35070 (♻️)	35070 (♻️)	35080 (♻️)	35080 (♻️)	35090 (♻️)	35090 (♻️)	35100 (♻️)	35100 (♻️)	35110 (♻️)
Huttwil, Bahnhof	06 16 16	06 17 15	07 16 16	07 17 15	08 16 16	08 17 15	09 16 16	09 17 15	10 16 16	10 17 15	11 16 16
Huttwil, Alterssiedlung	06 17	06 18	07 17	07 18	08 17	08 18	09 17	09 18	10 17	10 18	11 17
Huttwil, Schwarzenbach	06 18	06 19	07 18	07 19	08 18	08 19	09 18	09 19	10 18	10 19	11 18
Schweinbrunnen	06 20	06 21	07 20	07 21	08 20	08 21	09 20	09 21	10 20	10 21	11 20
Dürrenroth, Hulligen	06 21	06 22	07 21	07 22	08 21	08 22	09 21	09 22	10 21	10 22	11 21
Dürrenroth, Dorf	06 23	06 24	07 23	07 24	08 23	08 24	09 23	09 24	10 23	10 24	11 23
Dürrenroth, Gärbihof	06 23	06 24	07 23	07 24	08 23	08 24	09 23	09 24	10 23	10 24	11 23
Dürrenroth, Fuchsloch	06 24	06 25	07 24	07 25	08 24	08 25	09 24	09 25	10 24	10 25	11 24
Häusermoos, Dorf	06 27	06 28	07 27	07 28	08 27	08 28	09 27	09 28	10 27	10 28	11 27
Affoltern-Weier, Bahnhof	06 32	06 33	07 32	07 33	08 32	08 33	09 32	09 33	10 32	10 33	11 32
Sumiswald, Griesbach	06 34	06 35	07 34	07 35	08 34	08 35	09 34	09 35	10 34	10 35	11 34
Sumiswald, Gammenthal	06 35	06 36	07 35	07 36	08 35	08 36	09 35	09 36	10 35	10 36	11 35
Sumiswald, Dorfgasse	06 36	06 37	07 36	07 37	08 36	08 37	09 36	09 37	10 36	10 37	11 36
Sumiswald, Post	06 37	06 38	07 37	07 38	08 37	08 38	09 37	09 38	10 37	10 38	11 37
♣️ 1 Sumiswald-Grünen, Bahnhof	06 40 16	06 42 15	07 40 16	07 42 15	08 40 16	08 42 15	09 40 16	09 42 15	10 40 16	10 42 15	11 40 16
Huttwil, Bahnhof	11 17 15	12 16 16	12 17 15	13 16 16	13 17 15	14 16 16	14 17 15	15 16 16	15 17 15	16 16 16	16 17 15
Huttwil, Alterssiedlung	11 18	12 17	12 18	13 17	13 18	14 17	14 18	15 17	15 18	16 17	16 18
Huttwil, Schwarzenbach	11 19	12 18	12 19	13 18	13 19	14 18	14 19	15 18	15 19	16 18	16 19
Schweinbrunnen	11 21	12 20	12 21	13 20	13 21	14 20	14 21	15 20	15 21	16 20	16 21
Dürrenroth, Hulligen	11 22	12 21	12 22	13 21	13 22	14 21	14 22	15 21	15 22	16 21	16 22
Dürrenroth, Dorf	11 24	12 23	12 24	13 23	13 24	14 23	14 24	15 23	15 24	16 23	16 24
Dürrenroth, Gärbihof	11 24	12 23	12 24	13 23	13 24	14 23	14 24	15 23	15 24	16 23	16 24
Dürrenroth, Fuchsloch	11 25	12 24	12 25	13 24	13 25	14 24	14 25	15 24	15 25	16 24	16 25
Häusermoos, Dorf	11 28	12 27	12 28	13 27	13 28	14 27	14 28	15 27	15 28	16 27	16 28
Affoltern-Weier, Bahnhof	11 33	12 32	12 33	13 32	13 33	14 32	14 33	15 32	15 33	16 32	16 33
Sumiswald, Griesbach	11 35	12 34	12 35	13 34	13 35	14 34	14 35	15 34	15 35	16 34	16 35
Sumiswald, Gammenthal	11 36	12 35	12 36	13 35	13 36	14 35	14 36	15 35	15 36	16 35	16 36
Sumiswald, Dorfgasse	11 37	12 36	12 37	13 36	13 37	14 36	14 37	15 36	15 37	16 36	16 37
Sumiswald, Post	11 38	12 37	12 38	13 37	13 38	14 37	14 38	15 37	15 38	16 37	16 38
♣️ 1 Sumiswald-Grünen, Bahnhof	11 42 15	12 40 16	12 42 15	13 40 16	13 42 15	14 40 16	14 42 15	15 40 16	15 42 15	16 40 16	16 42 15

15 † vom 11.12.–15.10.**16** † vom 22.10.–3.12.

30.483 Huttwil - Sumiswald-Grünen 

Stand: 7. November 2022

	35170 ()	35170 ()	35180 ()	35180 ()	35190 ()	35190 ()	35200 ()	35200 ()	35220 ()	35220 ()
Huttwil, Bahnhof	● 17 16 16	● 17 17 15	● 18 16 16	● 18 17 15	● 19 16 16	● 19 17 15	● 20 16 16	● 20 17 15	● 22 16 16	● 22 17 15
Huttwil, Alterssiedlung	● 17 17	● 17 18	● 18 17	● 18 18	● 19 17	● 19 18	● 20 17	● 20 18	● 22 17	● 22 18
Huttwil, Schwarzenbach	● 17 18	● 17 19	● 18 18	● 18 19	● 19 18	● 19 19	● 20 18	● 20 19	● 22 18	● 22 19
Schweinbrunnen	● 17 20	● 17 21	● 18 20	● 18 21	● 19 20	● 19 21	● 20 20	● 20 21	● 22 20	● 22 21
Dürrenroth, Hülligen	● 17 21	● 17 22	● 18 21	● 18 22	● 19 21	● 19 22	● 20 21	● 20 22	● 22 21	● 22 22
Dürrenroth, Dorf	● 17 23	● 17 24	● 18 23	● 18 24	● 19 23	● 19 24	● 20 23	● 20 24	● 22 23	● 22 24
Dürrenroth, Gärbihof	● 17 23	● 17 24	● 18 23	● 18 24	● 19 23	● 19 24	● 20 23	● 20 24	● 22 23	● 22 24
Dürrenroth, Fuchsloch	● 17 24	● 17 25	● 18 24	● 18 25	● 19 24	● 19 25	● 20 24	● 20 25	● 22 24	● 22 25
Häusermoos, Dorf	● 17 27	● 17 28	● 18 27	● 18 28	● 19 27	● 19 28	● 20 27	● 20 28	● 22 27	● 22 28
Affoltern-Weier, Bahnhof	● 17 32	● 17 33	● 18 32	● 18 33	● 19 32	● 19 33	● 20 32	● 20 33	● 22 32	● 22 33
Sumiswald, Griesbach	● 17 34	● 17 35	● 18 34	● 18 35	● 19 34	● 19 35	● 20 34	● 20 35	● 22 34	● 22 35
Sumiswald, Gammenthal	● 17 35	● 17 36	● 18 35	● 18 36	● 19 35	● 19 36	● 20 35	● 20 36	● 22 35	● 22 36
Sumiswald, Dorfgasse	● 17 36	● 17 37	● 18 36	● 18 37	● 19 36	● 19 37	● 20 36	● 20 37	● 22 36	● 22 37
Sumiswald, Post	● 17 37	● 17 38	● 18 37	● 18 38	● 19 37	● 19 38	● 20 37	● 20 38	● 22 37	● 22 38
† 1 Sumiswald-Grünen, Bahnhof	● 17 40 16	● 17 42 15	● 18 40 16	● 18 42 15	● 19 40 16	● 19 42 15	● 20 40 16	● 20 42 15	● 22 40 16	● 22 42 15

15 † vom 11.12.–15.10.**16** † vom 22.10.–3.12.**Zeichenerklärung**

- ① Montag
- ② Dienstag
- ④ Donnerstag
- ⑤ Freitag
- ⑥ Samstag

Ⓐ Montag–Freitag ohne allg. Feiertage

† Sonntage und allg. Feiertage

→ Fahrpläne der Gegenrichtung, bitte weiterblättern

← Fahrpläne der Gegenrichtung, bitte zurückblättern

● Abfahrtszeit

● Ankunftszeit

● Abfahrtszeit

 Bus() VELOS: Platzzahl eingeschränkt

Allgemeine Feiertage sind: 25.12., 26.12., 1.1., 2.1., Karfreitag, Ostermontag, Auffahrt, Pfingstmontag, 1.8.

† Umsteigezeit in Minuten innerhalb der Haltestelle (ohne Zeitangabe 2')

Transportunternehmen

Busland AG

Bucherstrasse 1-3

3401 Burgdorf

☎ +41 (0)58 327 31 32 (täglich 7 - 19 Uhr)

www.bls.ch/bus

www.bls.ch/kundendienst